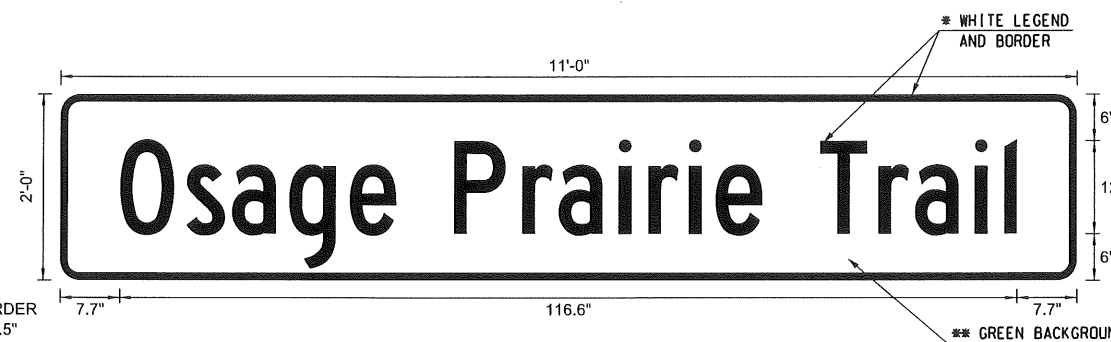
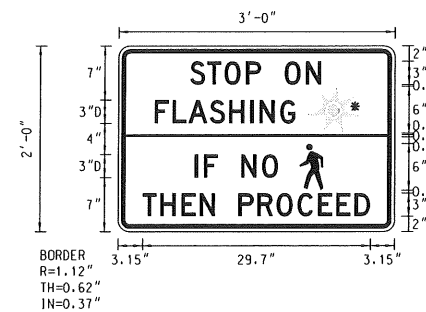
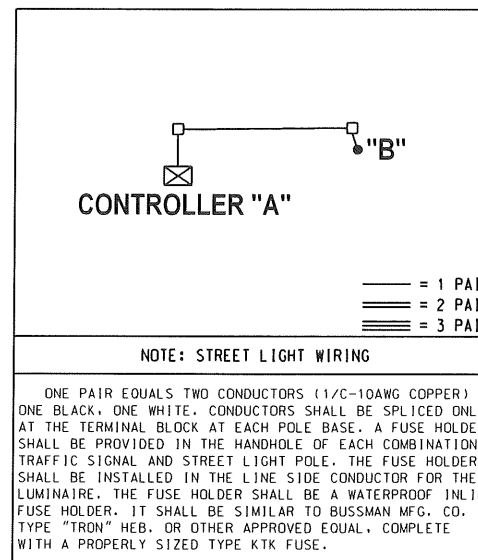


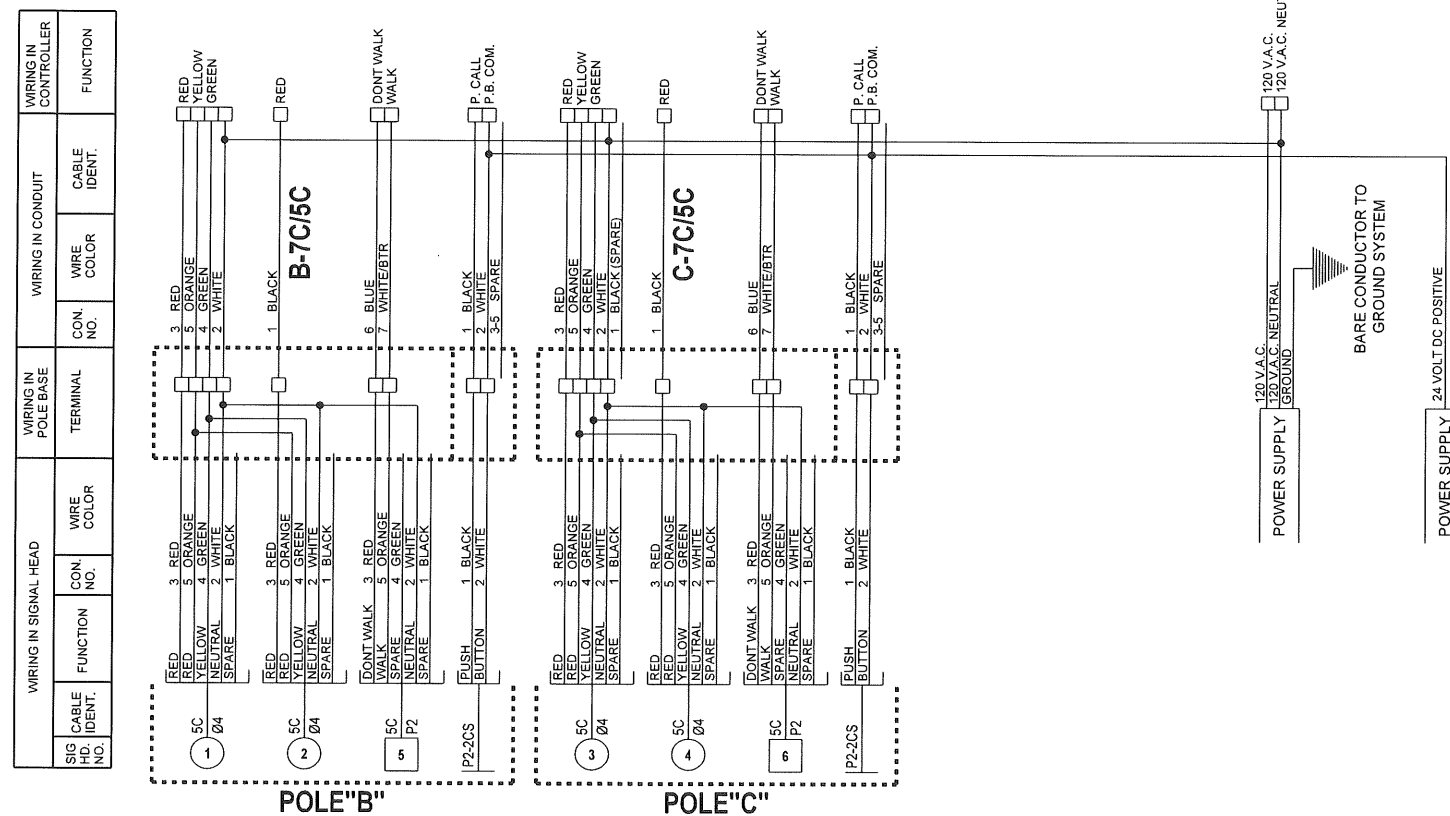
OKLAHOMA DEPARTMENT OF TRANSPORTATION					
FED. ROAD DIST. NO.	STATE	PROJ. NO.	FISCAL YEAR	SHEET NO.	TOTAL SHEETS
6	OKLA.	28839(04) 32530(04)			
REVISIONS					
DESCRIPTION	DATE				

SEQUENCE AND TIMING SCHEDULE		
SEQUENCE		SECONDS
HYBRID BEACON		
1	FLASHING YELLOW UPON ACTIVATION	3
2	STEADY YELLOW	3
3	STEADY RED DURING PEDESTRIAN WALK INTERVAL	7
4	ALTERNATING FLASHING RED DURING PEDESTRIAN CLEARANCE INTERVAL	15
5	DARK UNTIL ACTIVATED	N/A
PEDESTRIAN SIGNAL		
1	PEDESTRIAN WALK INTERVAL	7
2	PEDESTRIAN CLEARANCE INTERVAL	15




SUMMARY OF MAST ARM MOUNTED SIGNS							
MESSAGE	POLE LOCATION	NO. OF SIGN	LENGTH (IN.)	HEIGHT (IN.)	LEGEND (IN.)	SIGN AREA (SQ. FT.)	TOTAL SIGN AREA (SQ. FT.)
Osage Prairie Trail	B.C	2	132	24	116.6	22.0	44.0
SP-1	B.C	2	36	24	--	6.0	12.0
R10-23	B.C	2	24	30	--	5.0	10.0
TOTAL							66.0

* - TYPE VIII VIP REFLECTIVE SHEETING SHALL BE USED
 ** - TYPE III VIP REFLECTIVE SHEETING SHALL BE USED



06/16/17 C:\OP\Projects\10-735 Osage Prairie Trail\01 SH 20\CAD\DET_WIR.Ecdgn

Jon Eshelman
 JON H. ESHELMAN, P.E. # 10253
 C.A. # 1160, RENEWAL 06-30-19
 6/16/17
 DATE



		Osage Prairie Trail Extension		PREPARED BY: LANDPLAN CONSULTANTS 1110 West 23rd Street TULSA, OK 74107 918-584-5464	
		Design	JHE 06/16/17	WIRING DIAGRAM W. ROGERS BLVD. (S.H. 20)	
Drawn	CCC 06/16/17				
Checked	JHE 06/16/17				
Approved					
Squad	TEC	State Job No. 28839 (04), 32530 (04) Sheet No. 25 of 32			

Traffic Engineering Consultants, Inc.
 6931 S. 66th E. Ave., Suite 100 - Tulsa, OK 74133,
 Ph: 918-481-8484, Fax: 918-481-3163, Web: www.tecok.com